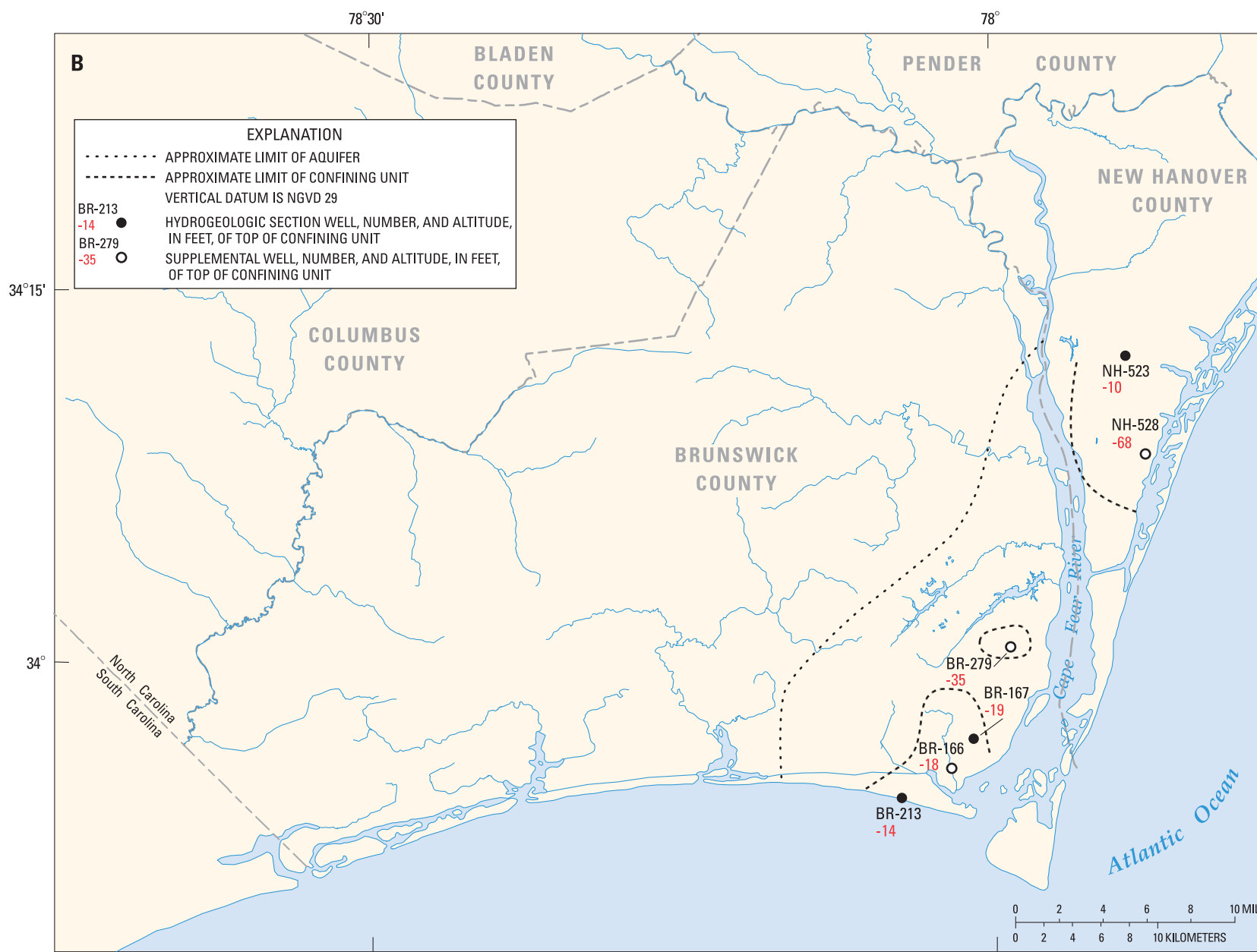
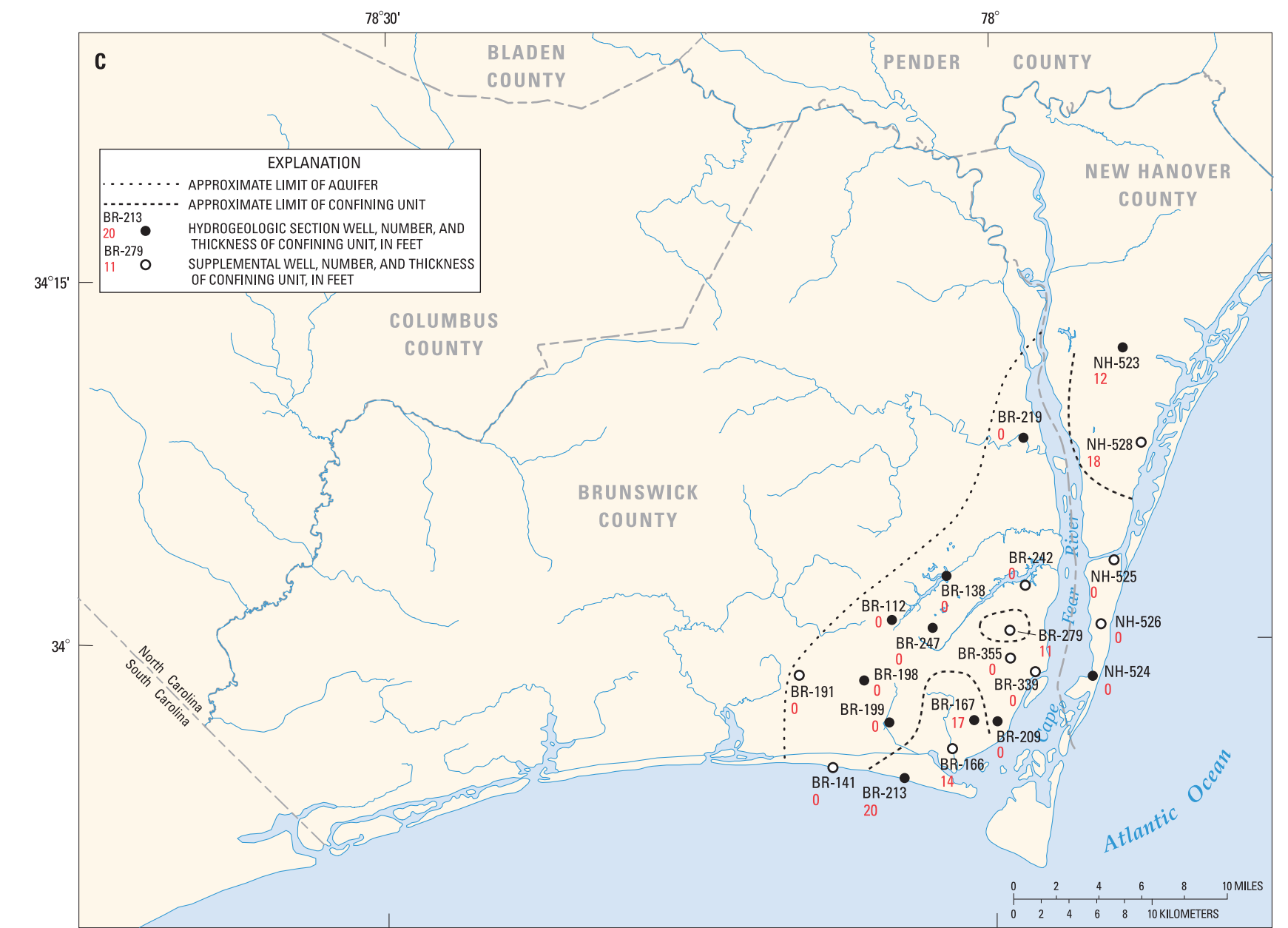


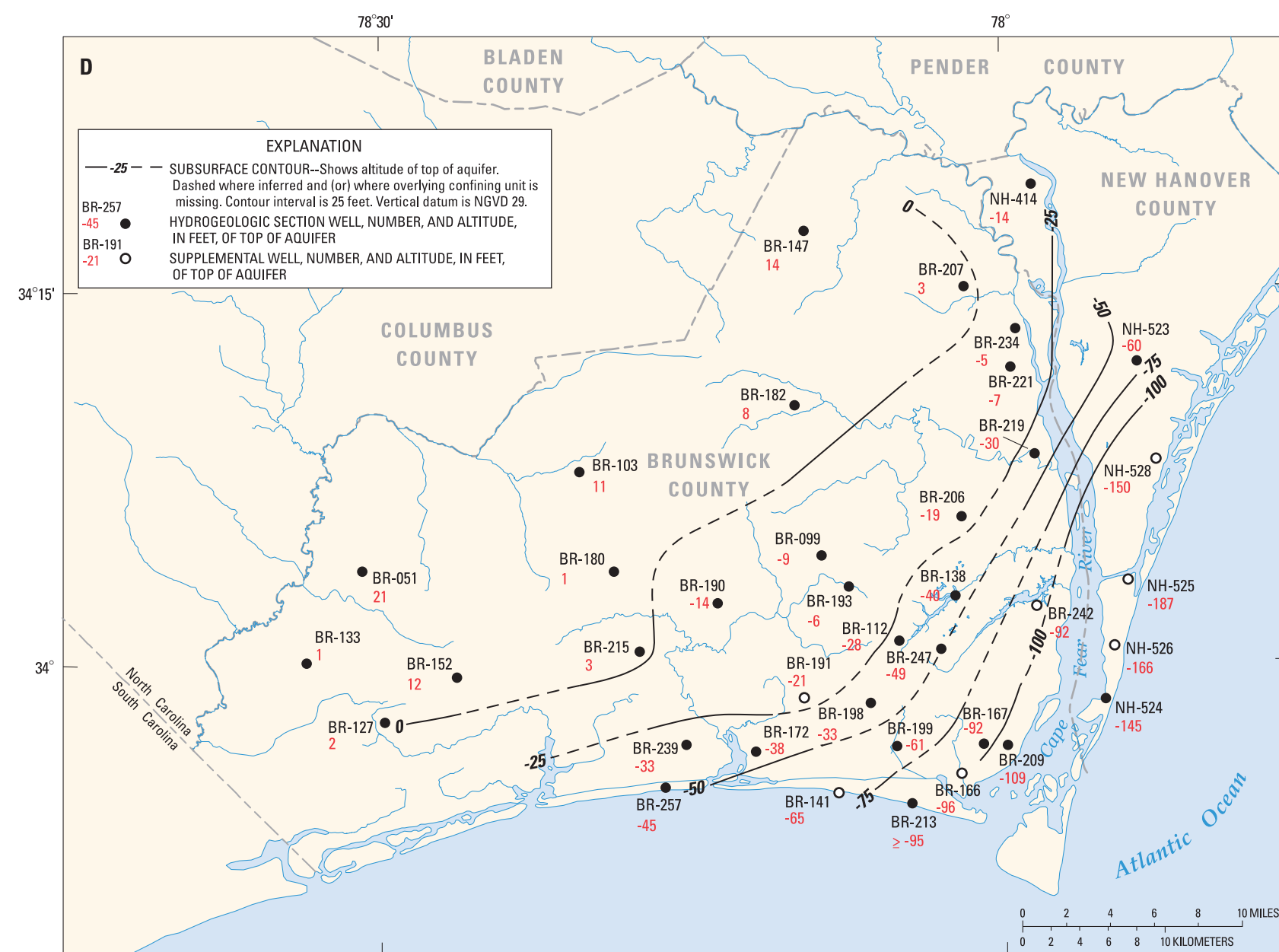
Altitude of top of the Castle Hayne aquifer



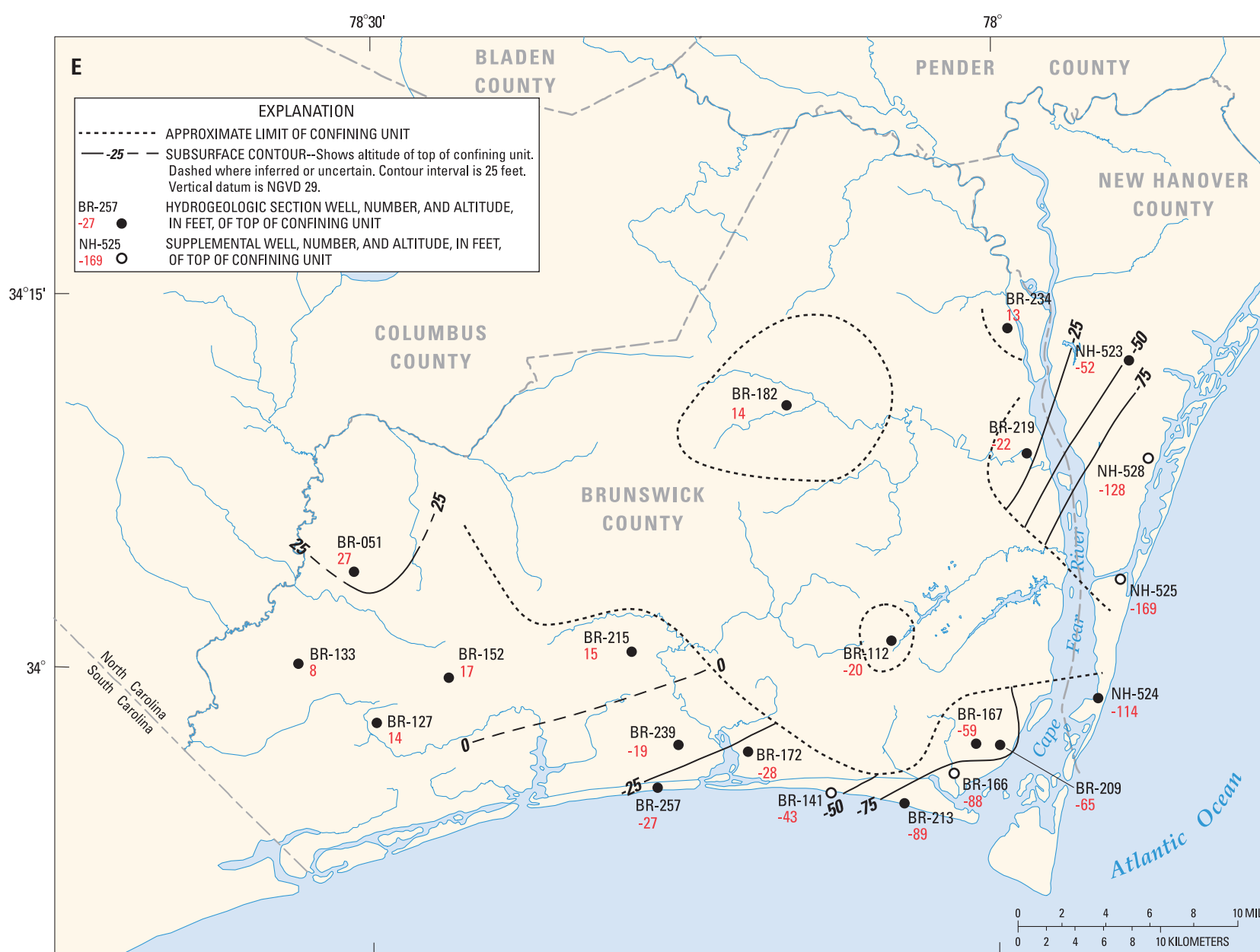
Altitude of top of the Castle Hayne confining unit



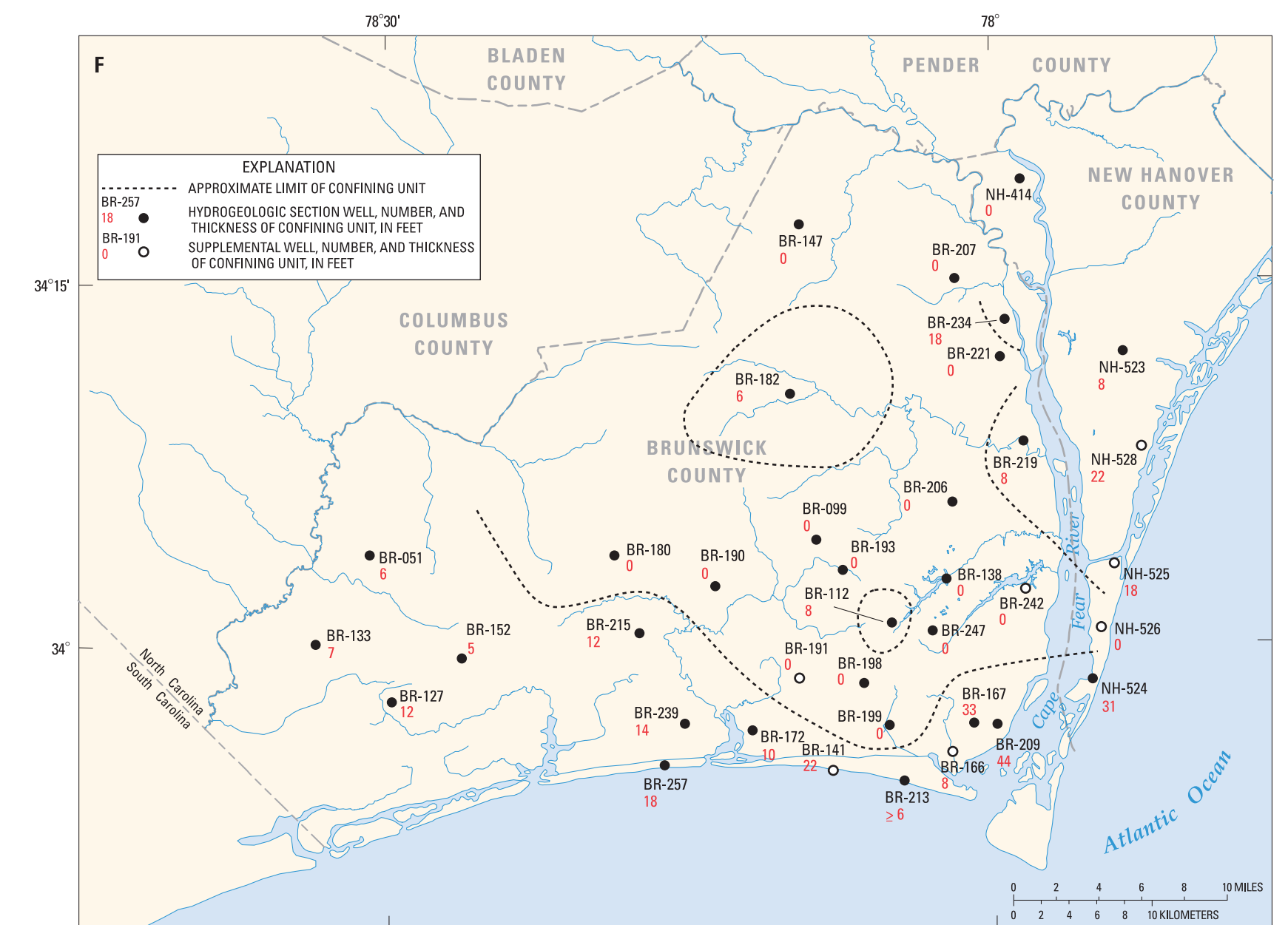
Thickness of Castle Hayne confining unit



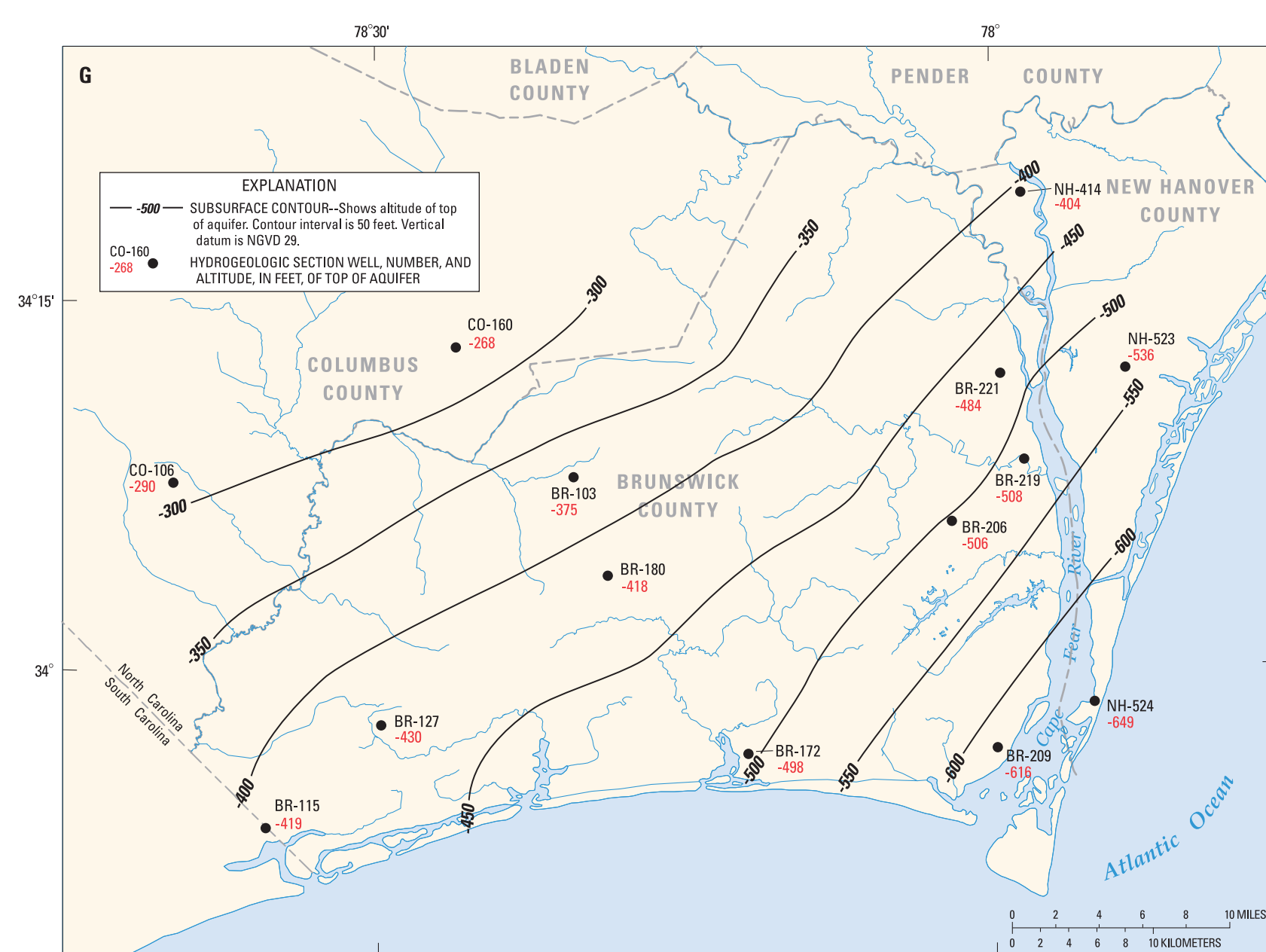
Altitude of top of the Peedee aquifer



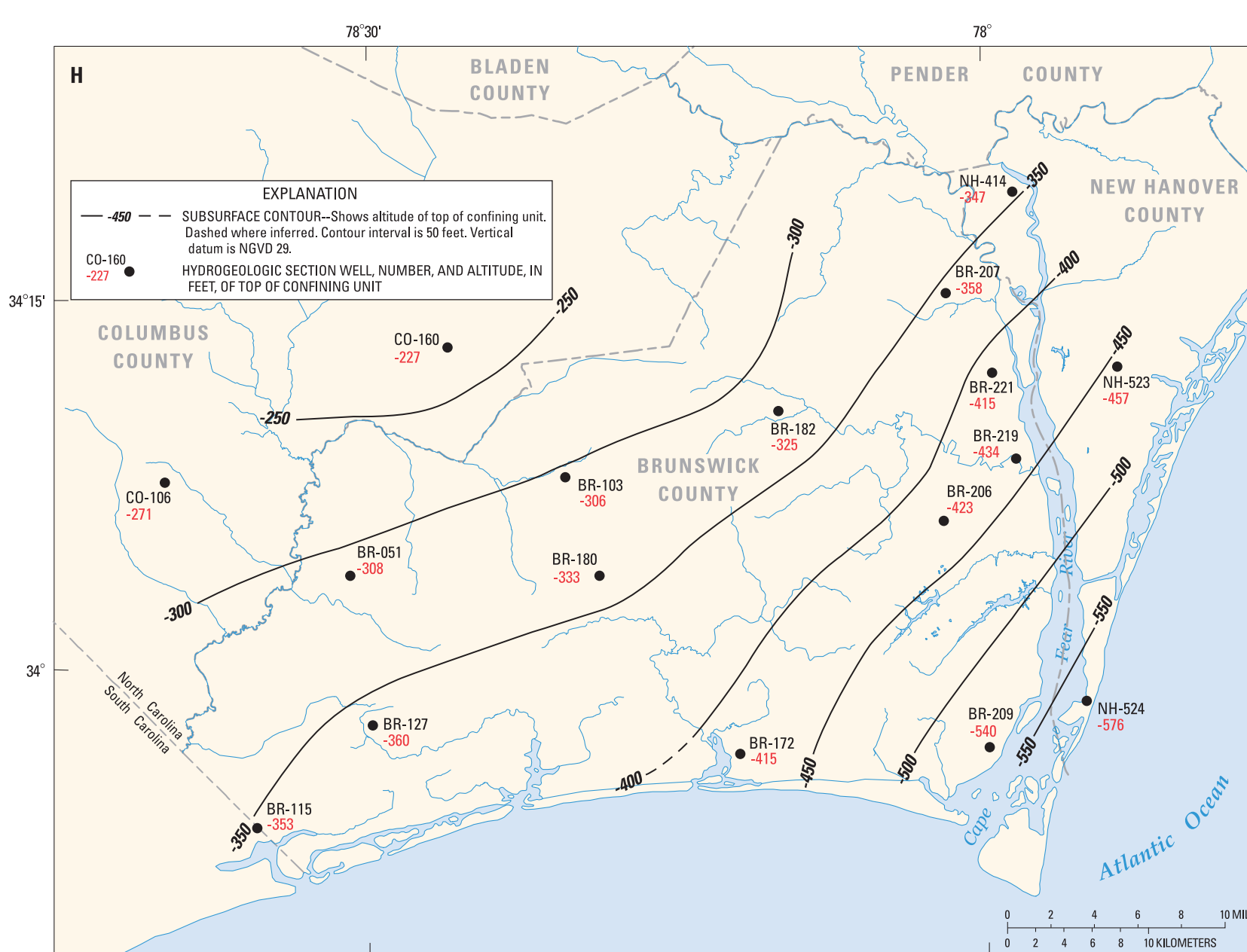
Altitude of top of the Peedee confining unit



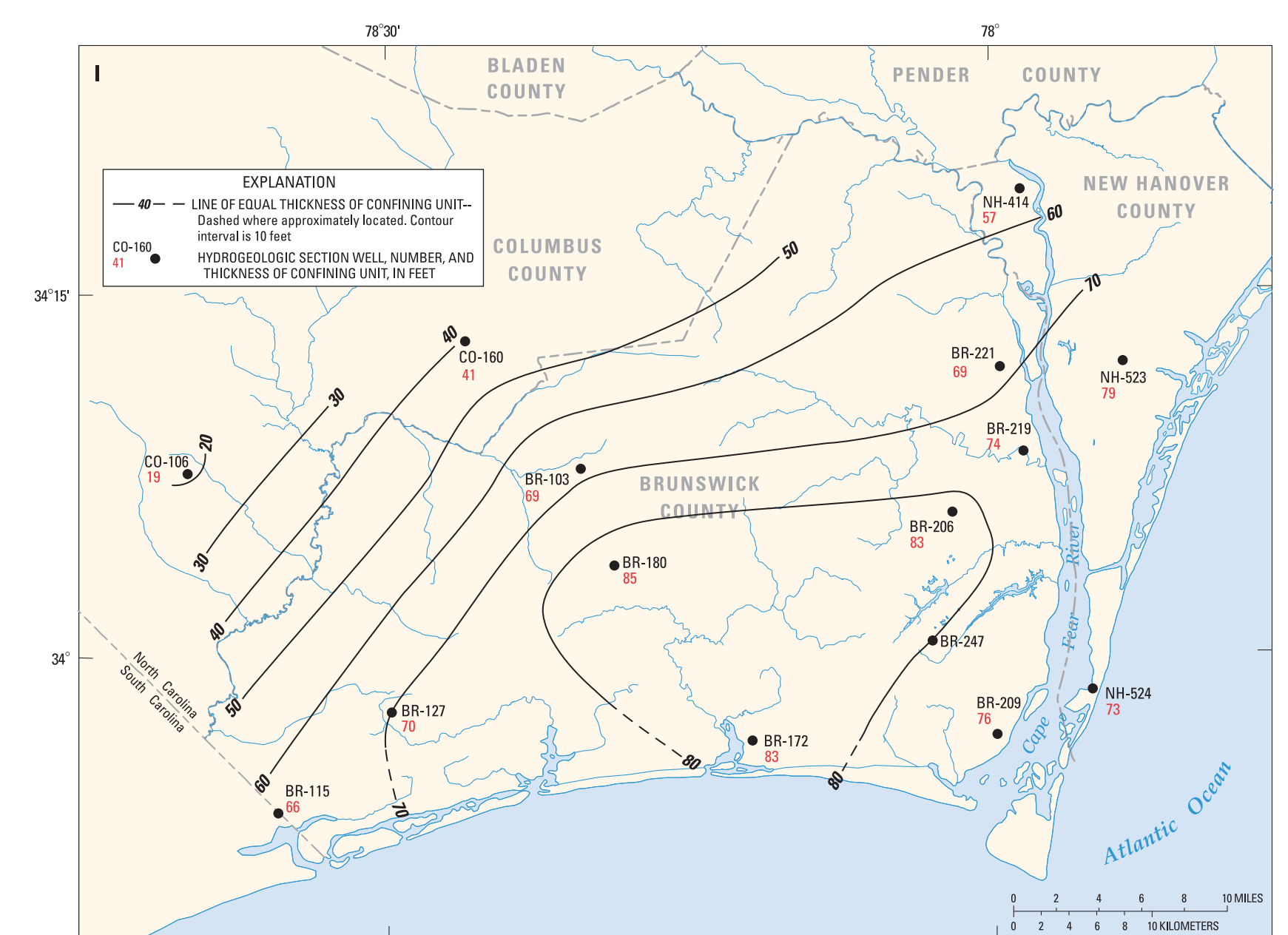
Thickness of the Peedee confining unit



Altitude of top of the Black Creek aquifer



Altitude of top of the Black Creek confining unit



Thickness of Black Creek confining unit

Plate 8. MAPS SHOWING ALTITUDE OF TOP OF AQUIFER AND CONFINING UNIT, AND THICKNESS OF CONFINING UNIT FOR THE (A-C) CASTLE HAYNE, (D-F) PEEDEE, AND (G-I) BLACK CREEK AQUIFERS IN BRUNSWICK COUNTY, NORTH CAROLINA